# REPUBLIC OF BOTSWANA

## CONSTITUENCY PLAN (BP260) APPENDIX A

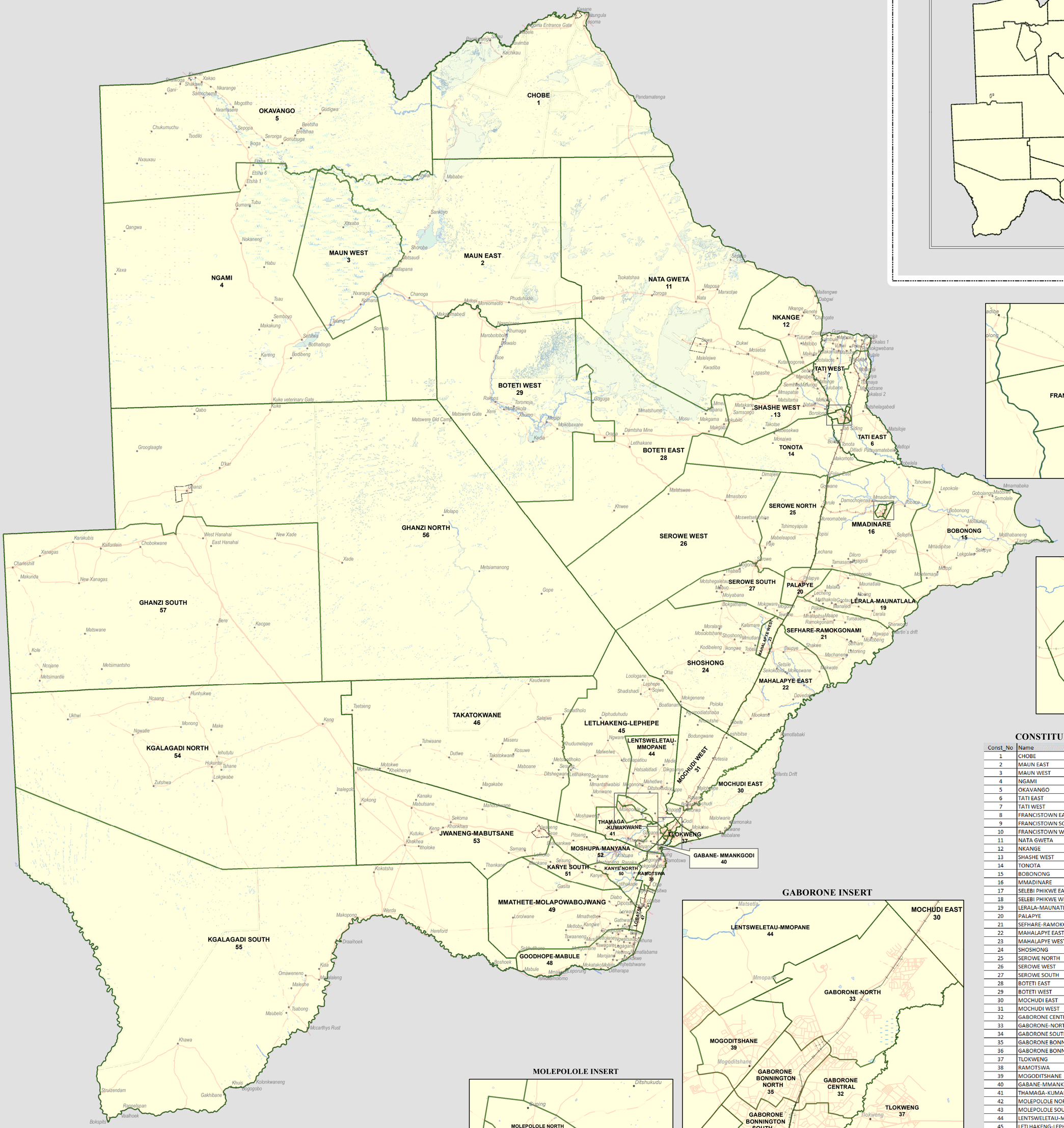


## CONSTITUENCY PLAN (BP260)
## SCALE 1:2,000,000

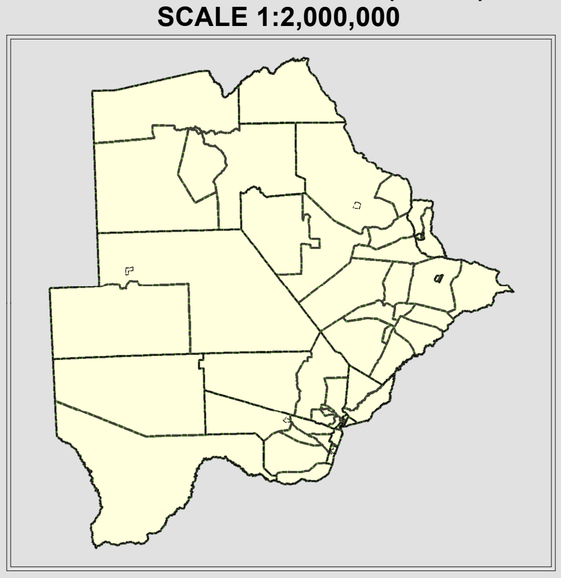

### FRANCISTOWN INSERT

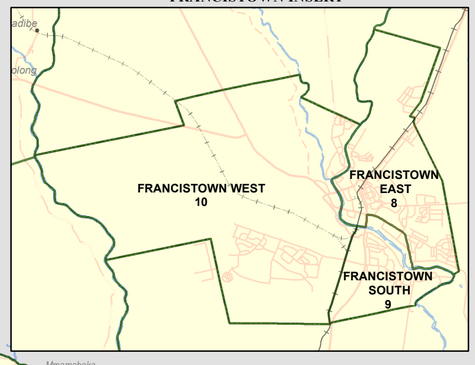


### SELEBI-PHIKWE INSERT

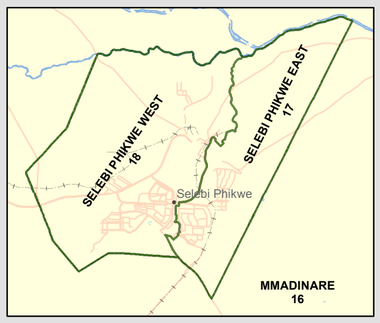


### GABORONE INSERT

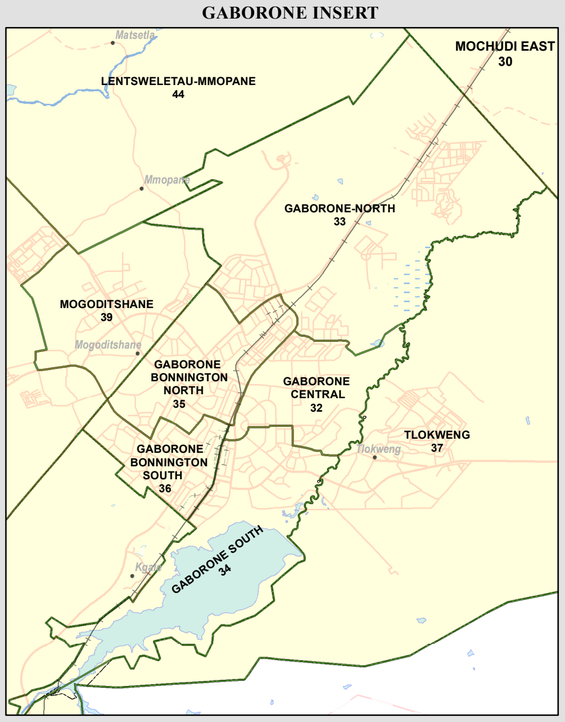


### MOLEPOLOLE INSERT

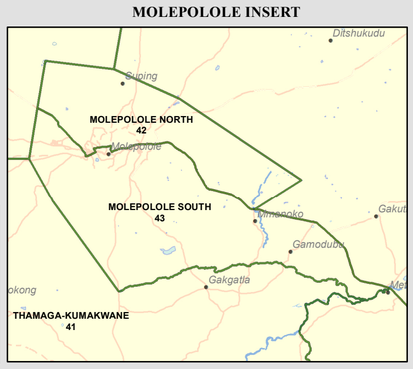


### CONSTITUENCIES IN NUMERICAL ORDER

| Const_No | Name | Pop_2012 | Area |
|---|---|---|---|
| 1 | CHOBE | 23347 | 21044 |
| 2 | MAUN EAST | 43174 | 27940 |
| 3 | MAUN WEST | 40506 | 9532 |
| 4 | NGAMI | 34387 | 41779 |
| 5 | OKAVANGO | 34217 | 32095 |
| 6 | TATI EAST | 30881 | 3021 |
| 7 | TATI WEST | 29383 | 2110 |
| 8 | FRANCISTOWN EAST | 32700 | 47 |
| 9 | FRANCISTOWN SOUTH | 33133 | 20 |
| 10 | FRANCISTOWN WEST | 33128 | 133 |
| 11 | NATA GWETA | 31533 | 31162 |
| 12 | NKANGE | 42402 | 4129 |
| 13 | SHASHE WEST | 37032 | 3815 |
| 14 | TONOTA | 39189 | 5389 |
| 15 | BOBONONG | 42472 | 8811 |
| 16 | MMADINARE | 38436 | 9374 |
| 17 | SELEBI PHIKWE EAST | 24652 | 53 |
| 18 | SELEBI PHIKWE WEST | 24759 | 89 |
| 19 | LERALA-MAUNATLALA | 33743 | 3228 |
| 20 | PALAPYE | 40691 | 978 |
| 21 | SEFHARE-RAMOKGONAMI | 31517 | 4361 |
| 22 | MAHALAPYE EAST | 25835 | 5031 |
| 23 | MAHALAPYE WEST | 32896 | 488 |
| 24 | SHOSHONG | 29147 | 10580 |
| 25 | SEROWE NORTH | 33404 | 4608 |
| 26 | SEROWE WEST | 25572 | 15605 |
| 27 | SEROWE SOUTH | 35400 | 3146 |
| 28 | BOTETI EAST | 37534 | 16538 |
| 29 | BOTETI WEST | 32390 | 19290 |
| 30 | MOCHUDI EAST | 44197 | 3823 |
| 31 | MOCHUDI WEST | 47463 | 3796 |
| 32 | GABORONE CENTRAL | 47277 | 20 |
| 33 | GABORONE-NORTH | 46434 | 96 |
| 34 | GABORONE SOUTH | 45230 | 44 |
| 35 | GABORONE BONNINGTON NORTH | 45688 | 23 |
| 36 | GABORONE BONNINGTON SOUTH | 46963 | 13 |
| 37 | TLOKWENG | 36054 | 400 |
| 38 | RAMOTSWA | 47237 | 637 |
| 39 | MOGODITSHANE | 47206 | 31 |
| 40 | GABANE-MMANKGODI | 48287 | 339 |
| 41 | THAMAGA-KUMAKWANE | 36402 | 1157 |
| 42 | MOLEPOLOLE NORTH | 34947 | 178 |
| 43 | MOLEPOLOLE SOUTH | 36714 | 327 |
| 44 | LENTSWELETAU-MMOPANE | 42633 | 3061 |
| 45 | LETLHAKENG-LEPHEPE | 34464 | 10439 |
| 46 | TAKATOKWANE | 23896 | 21435 |
| 47 | LOBATSE | 30730 | 520 |
| 48 | GOODHOPE-MABULE | 34079 | 2735 |
| 49 | MMATHETE-MOLAPOWABOJWANG | 39989 | 8328 |
| 50 | KANYE NORTH | 34181 | 864 |
| 51 | KANYE SOUTH | 36647 | 1478 |
| 52 | MOSHUPA-MANYANA | 32544 | 2062 |
| 53 | JWANENG-MABUTSANE | 38335 | 11866 |
| 54 | KGALAGADI NORTH | 18092 | 44887 |
| 55 | KGALAGADI SOUTH | 32400 | 60029 |
| 56 | GHANZI NORTH | 23101 | 72580 |
| 57 | GHANZI SOUTH | 20254 | 42295 |

This map has been speciallly designed to show the approximate boundaries of the delimited (2012) constituencies. It does not constitute any legal authority on the delimitation of International and other boundaries.

### LEGEND

- Settlement
- Primary Road
- Secondary Road
- Main Railway
- Constituency Boundary
- Game Reserve Boundary
- Perennial River
- Open Water in Swampy
- Forest Reserve Boundary
- National Park Boundary
- Sanctuary Boundary
- Wildlife Reserve Boundary
- Dam
- Seasonal River
- Area Liable to Flood
- Dry Fossil Valley

PREPARED BY DEPARTMENT OF SURVEYS AND MAPPING FEBRUARY 2013
PRINTED BY THE GOVERNMENT PRINTER
© BOTSWANA GOVERNMENT